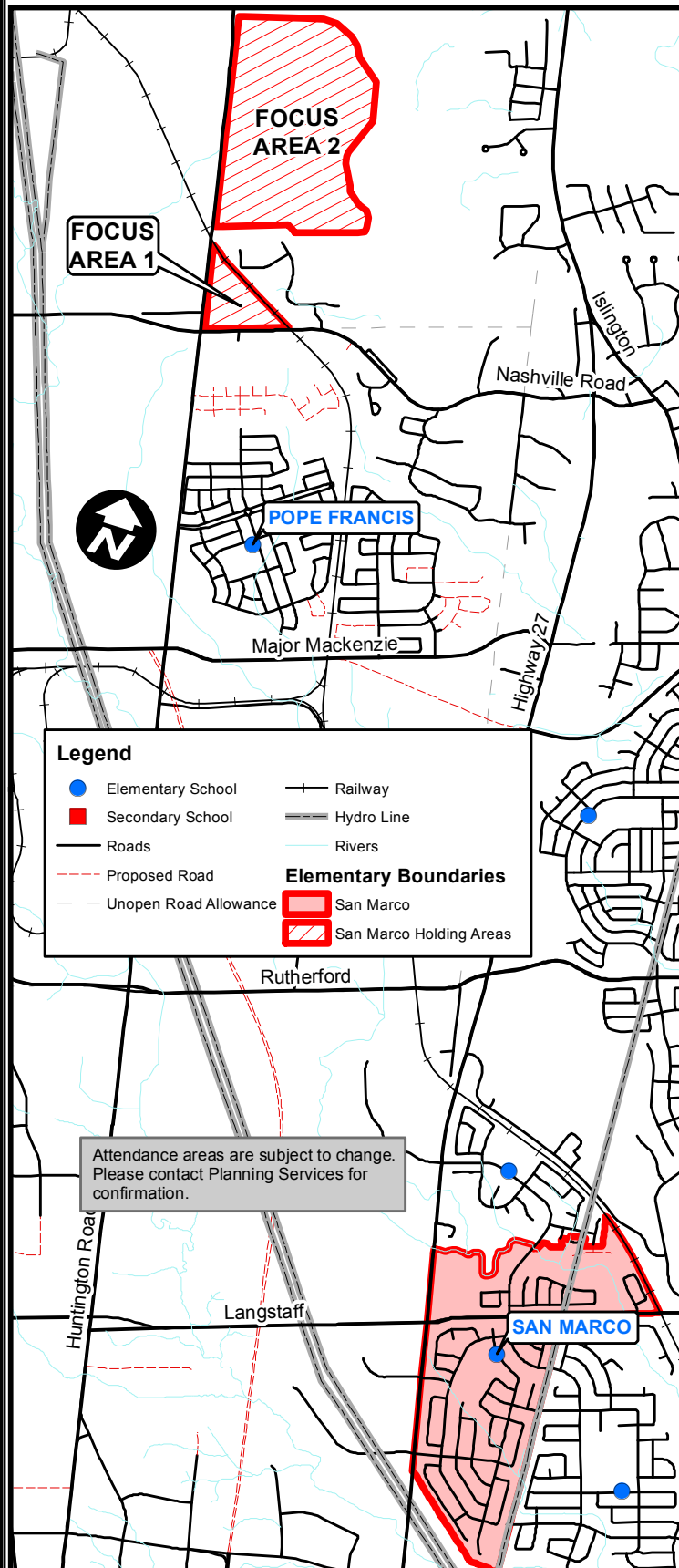


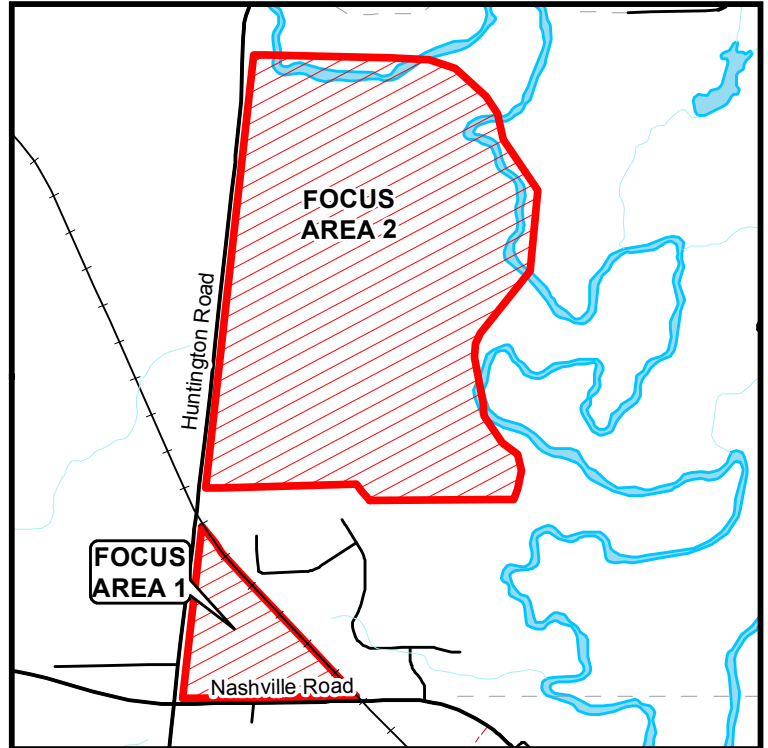


San Marco CES

Board Approved: August 26, 2014
Date Effective: Upon Opening of Pope Francis CES

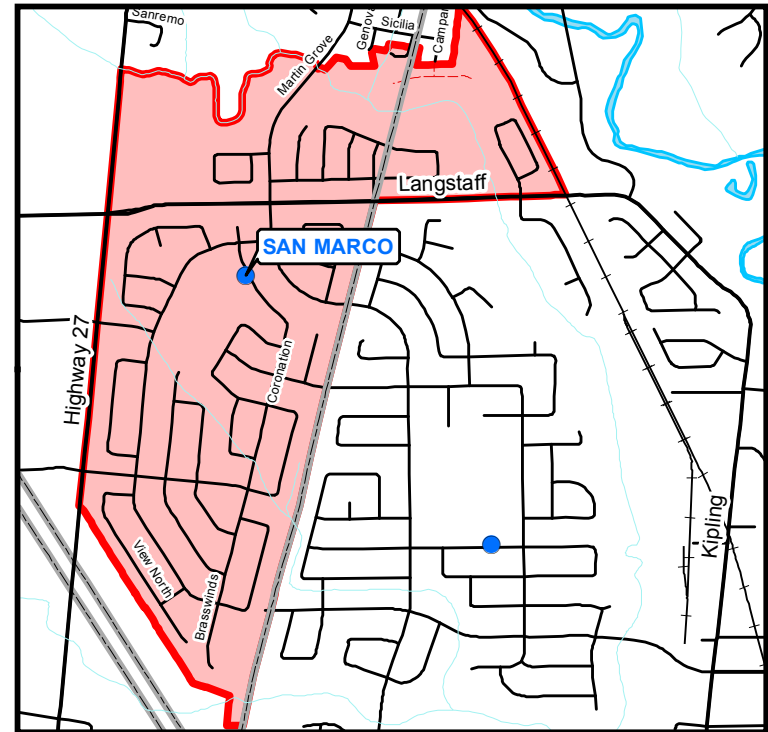


San Marco Holding Area



PLEASE SEE PAGE 2 FOR A WRITTEN DESCRIPTION OF THE ATTENDANCE AREA

San Marco Local Boundary



SAN MARCO CES BOUNDARY DESCRIPTION (Effective September, 2016)

Local Boundary (South of Rutherford Road)

NORTH: The creek south of Sanremo Crt. From Highway 27 to Genova Crt., then the backlots of Genova Crt., Sicilia St. and Campania Crt. From the creek to the Railway.

EAST: The Railway from the backlots of Campania Crt., to Langstaff Rd.; then the north side of Langstaff Rd. from the Railway to the Hydro Corridor; then the Hydro Corridor from Langstaff Rd. to the backlots of Brasswinds Crt.

SOUTH: The backlots of Brasswinds Crt. and View North Crt., from the Hydro Corridor to Highway 27.

WEST: East of (NOT INCLUDING) Highway 27 from the backlots of View North Crt., to the creek south of Sanremo Crt.

San Marco Holding Areas

San Marco is holding for the following future development areas. Written descriptions for these areas will be provided as they become available.

- Focus Area 1
- Focus area 2