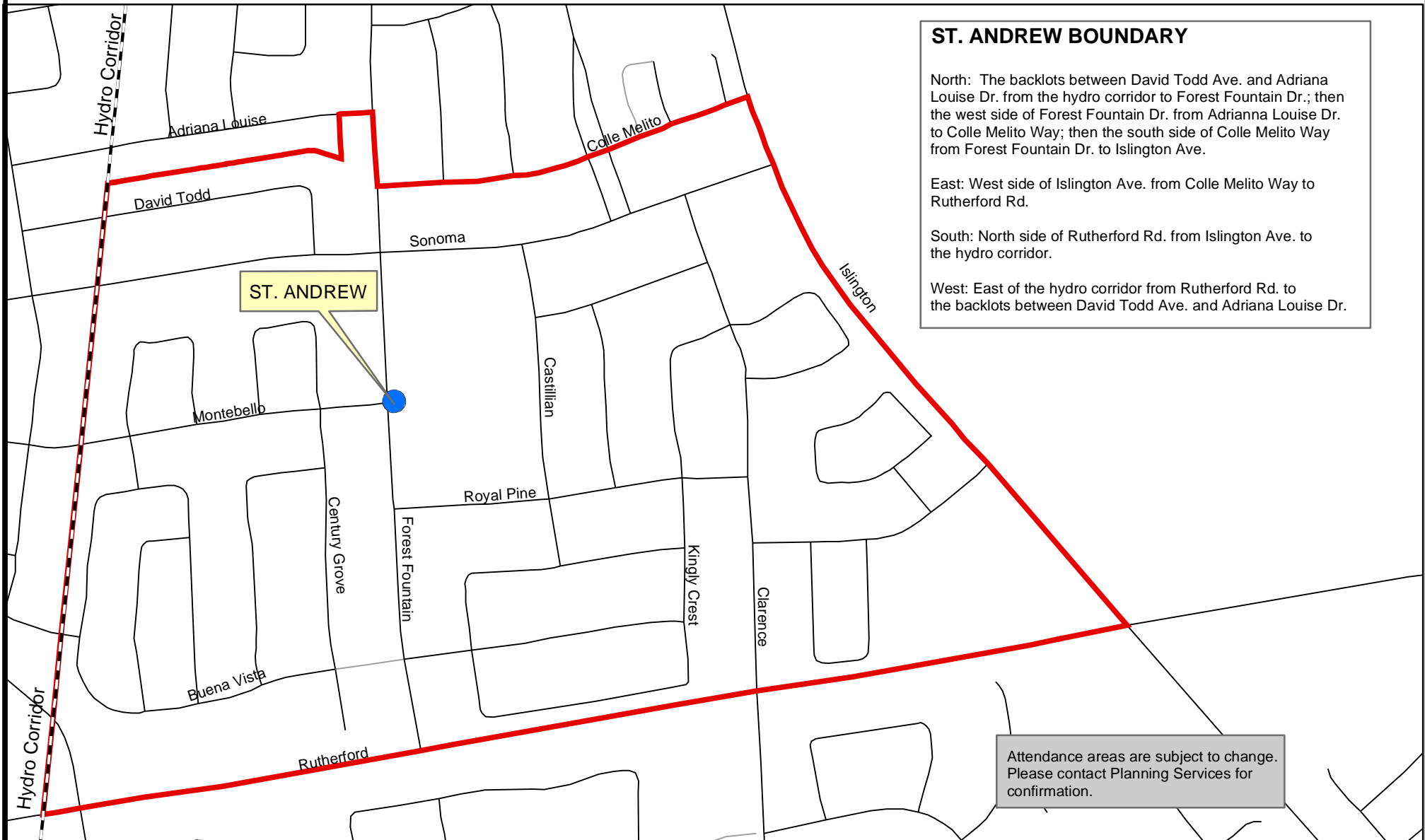


St. Andrew

151 Forest Fountain Drive
(905) 893-1968

Board Approved: May 25, 2004

Effective: Upon the Opening of Woodbridge Expansion



ST. ANDREW BOUNDARY

North: The backlots between David Todd Ave. and Adriana Louise Dr. from the hydro corridor to Forest Fountain Dr.; then the west side of Forest Fountain Dr. from Adriana Louise Dr. to Colle Melito Way; then the south side of Colle Melito Way from Forest Fountain Dr. to Islington Ave.

East: West side of Islington Ave. from Colle Melito Way to Rutherford Rd.


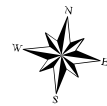
South: North side of Rutherford Rd. from Islington Ave. to the hydro corridor.

West: East of the hydro corridor from Rutherford Rd. to the backlots between David Todd Ave. and Adriana Louise Dr.

Attendance areas are subject to change.
Please contact Planning Services for confirmation.

Legend

-  St. Andrew
-  Hydro Corridor
-  Roads
-  St. Andrew Boundary
-  Proposed Road



Planning Services
July, 2004

K:\projects\2004\requests\boundary maps\
St. Andrew_2005.mxd