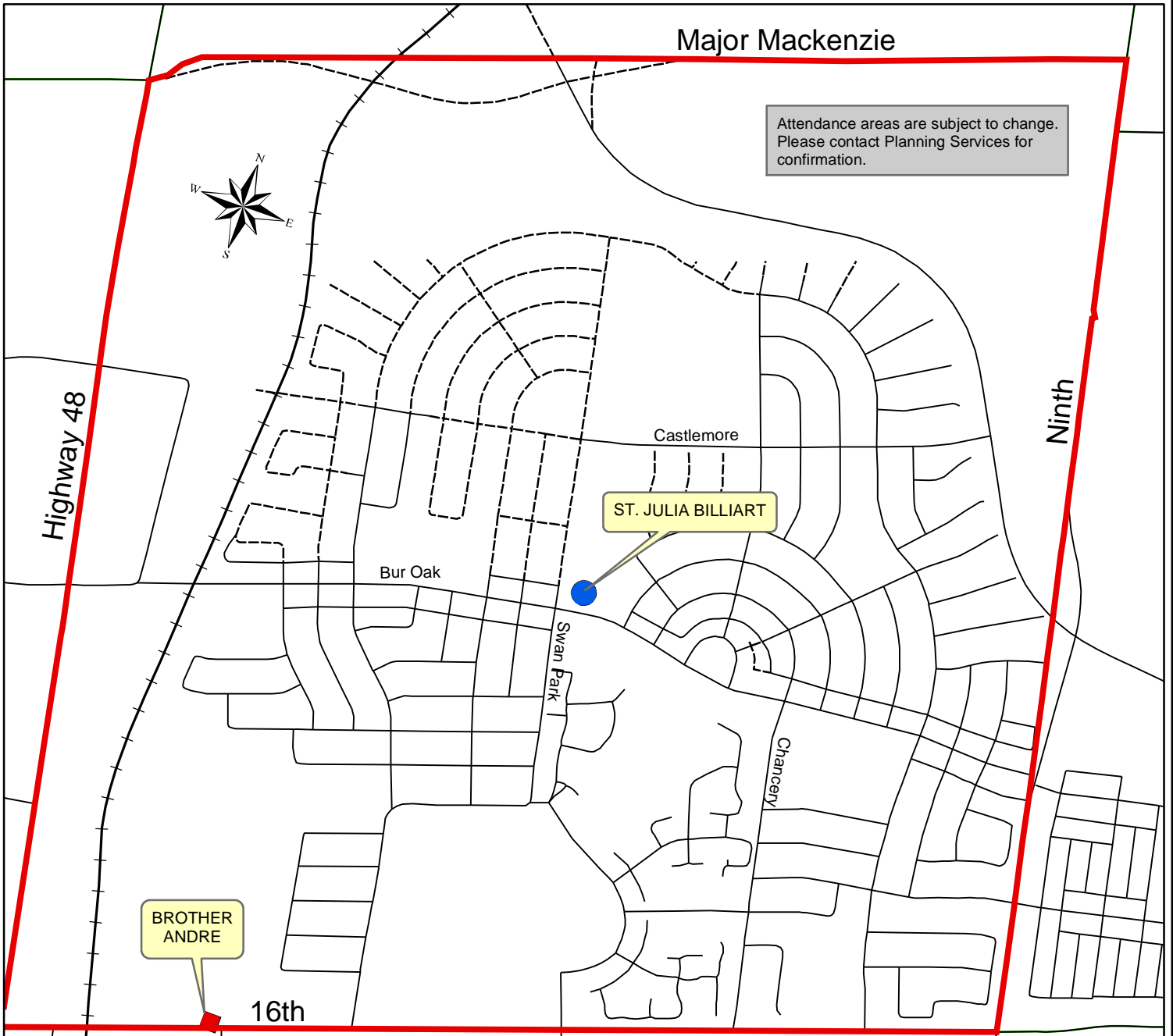


# St. Julia Billiard 2070 Bur Oak Ave

Board Approved: April 12, 2005  
Date Effective: September 6, 2005



### ST. JULIA BILLIART ATTENDANCE AREA







NORTH: South side of Major Mackenzie Dr. from Highway 48 to Ninth Line.

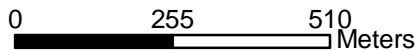
EAST: West side of Ninth Line from Major Mackenzie Dr. to 16th Ave.

SOUTH: North side of 16th Ave from Ninth Line to Highway 48.

WEST: East side of Highway 48 from 16th Ave. to Major Mackenzie Dr.

### LEGEND

-  Elementary Schools
-  Secondary Schools
-  Railway Tracks
-  Open Roads
-  Proposed Roads
-  St. Julia Billiard Boundary



Planning Services  
April, 2005

K:\projects\2004\requests\  
boundary maps\StJuliaBilliard.mxd