



St. Mark

333 Glad Park Ave
(905) 640-2915

Board Approved: February 7, 2012
Date Effective: September, 2012

ST. MARK BOUNDARY DESCRIPTION

NORTH: Both sides of St. John's Sideroad from McCowan Rd. to the York Durham Line.

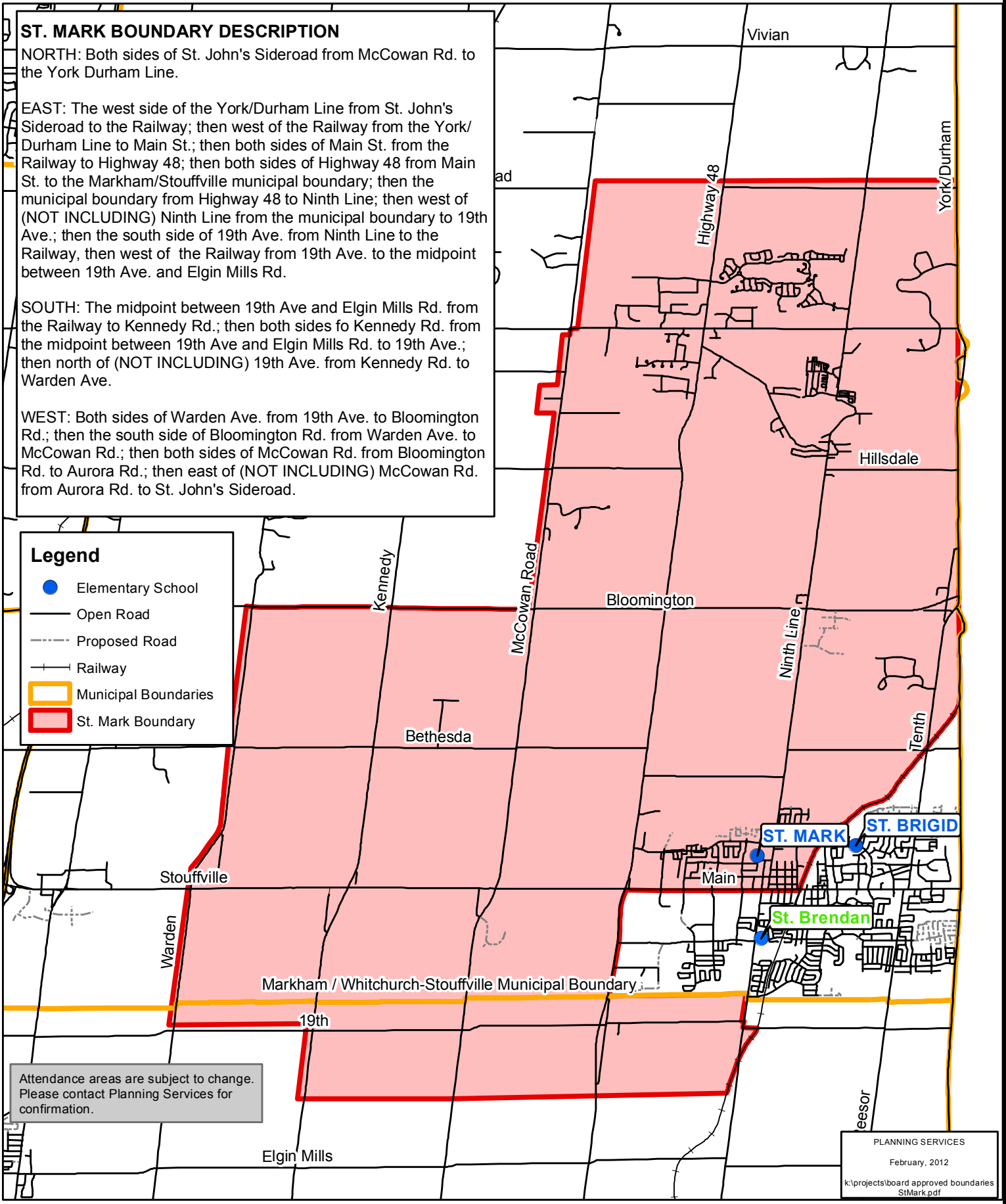
EAST: The west side of the York/Durham Line from St. John's Sideroad to the Railway; then west of the Railway from the York/Durham Line to Main St.; then both sides of Main St. from the Railway to Highway 48; then both sides of Highway 48 from Main St. to the Markham/Stouffville municipal boundary; then the municipal boundary from Highway 48 to Ninth Line; then west of (NOT INCLUDING) Ninth Line from the municipal boundary to 19th Ave.; then the south side of 19th Ave. from Ninth Line to the Railway, then west of the Railway from 19th Ave. to the midpoint between 19th Ave. and Elgin Mills Rd.

SOUTH: The midpoint between 19th Ave and Elgin Mills Rd. from the Railway to Kennedy Rd.; then both sides of Kennedy Rd. from the midpoint between 19th Ave and Elgin Mills Rd. to 19th Ave.; then north of (NOT INCLUDING) 19th Ave. from Kennedy Rd. to Warden Ave.

WEST: Both sides of Warden Ave. from 19th Ave. to Bloomington Rd.; then the south side of Bloomington Rd. from Warden Ave. to McCowan Rd.; then both sides of McCowan Rd. from Bloomington Rd. to Aurora Rd.; then east of (NOT INCLUDING) McCowan Rd. from Aurora Rd. to St. John's Sideroad.

Legend

- Elementary School
- Open Road
- - - Proposed Road
- +— Railway
- Municipal Boundaries
- St. Mark Boundary



Attendance areas are subject to change. Please contact Planning Services for confirmation.







French Immersion Boundary Map

Host School: ST. MARK

School Year
2016-17

Legend

-  Elementary School
-  Secondary School
-  French Immersion Boundary
-  Municipal Boundary

