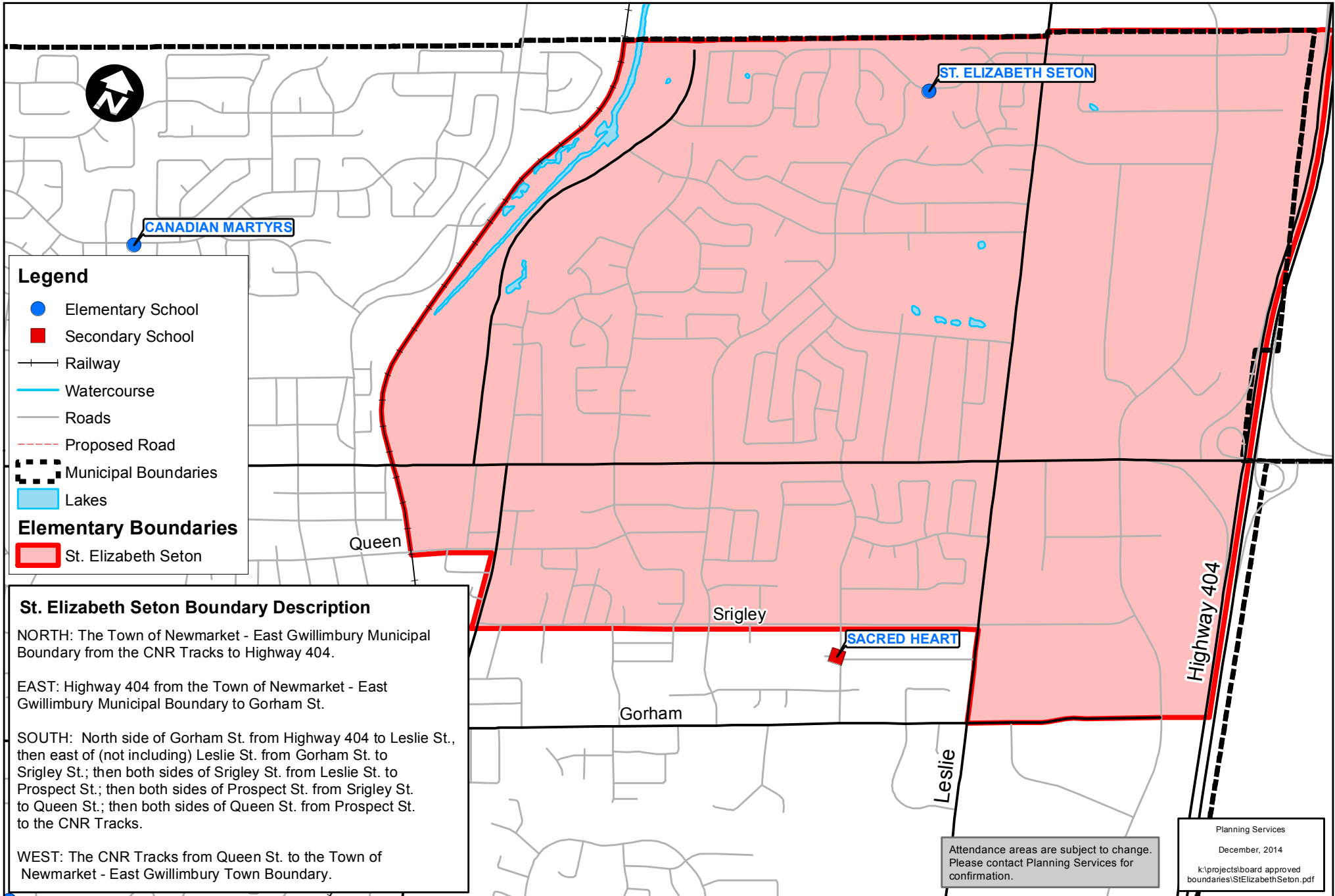




St. Elizabeth Seton CES

960 Leslie Dr
Phone: 905-853-0340

Board Approved: May 27, 2014
Date Effective: Immediately



Legend

- Elementary School
- Secondary School
- Railway
- Watercourse
- Roads
- Proposed Road
- Municipal Boundaries
- Lakes

Elementary Boundaries

- St. Elizabeth Seton

St. Elizabeth Seton Boundary Description

NORTH: The Town of Newmarket - East Gwillimbury Municipal Boundary from the CNR Tracks to Highway 404.

EAST: Highway 404 from the Town of Newmarket - East Gwillimbury Municipal Boundary to Gorham St.

SOUTH: North side of Gorham St. from Highway 404 to Leslie St., then east of (not including) Leslie St. from Gorham St. to Srigley St.; then both sides of Srigley St. from Leslie St. to Prospect St.; then both sides of Prospect St. from Srigley St. to Queen St.; then both sides of Queen St. from Prospect St. to the CNR Tracks.

WEST: The CNR Tracks from Queen St. to the Town of Newmarket - East Gwillimbury Town Boundary.

Attendance areas are subject to change. Please contact Planning Services for confirmation.





Planning Services
December, 2014
k:\projects\board approved boundaries\StElizabethSeton.pdf



French Immersion Boundary Map

Host School: ST ELIZABETH SETON

Legend

-  Elementary School
-  Secondary School
-  French Immersion Boundaries
-  Municipal Boundary

