



School Attendance Area - City of Richmond Hill

105 Don Head Village Blvd.
Phone: 905-883-0311

ST. ANNE CES

Board Approved: April 6, 2010
Date Effective: September, 2010

ST. ANNE ATTENDANCE AREA





NORTH: The open space southwest of Sofia Olivia Cres. and Heintzman Cres. from Dufferin St. to Major Mackenzie Dr.; then the south side of Major Mackenzie Dr. from the open space southwest of Sofia Olivia Cres. and Heintzman Cres. to Yonge St.

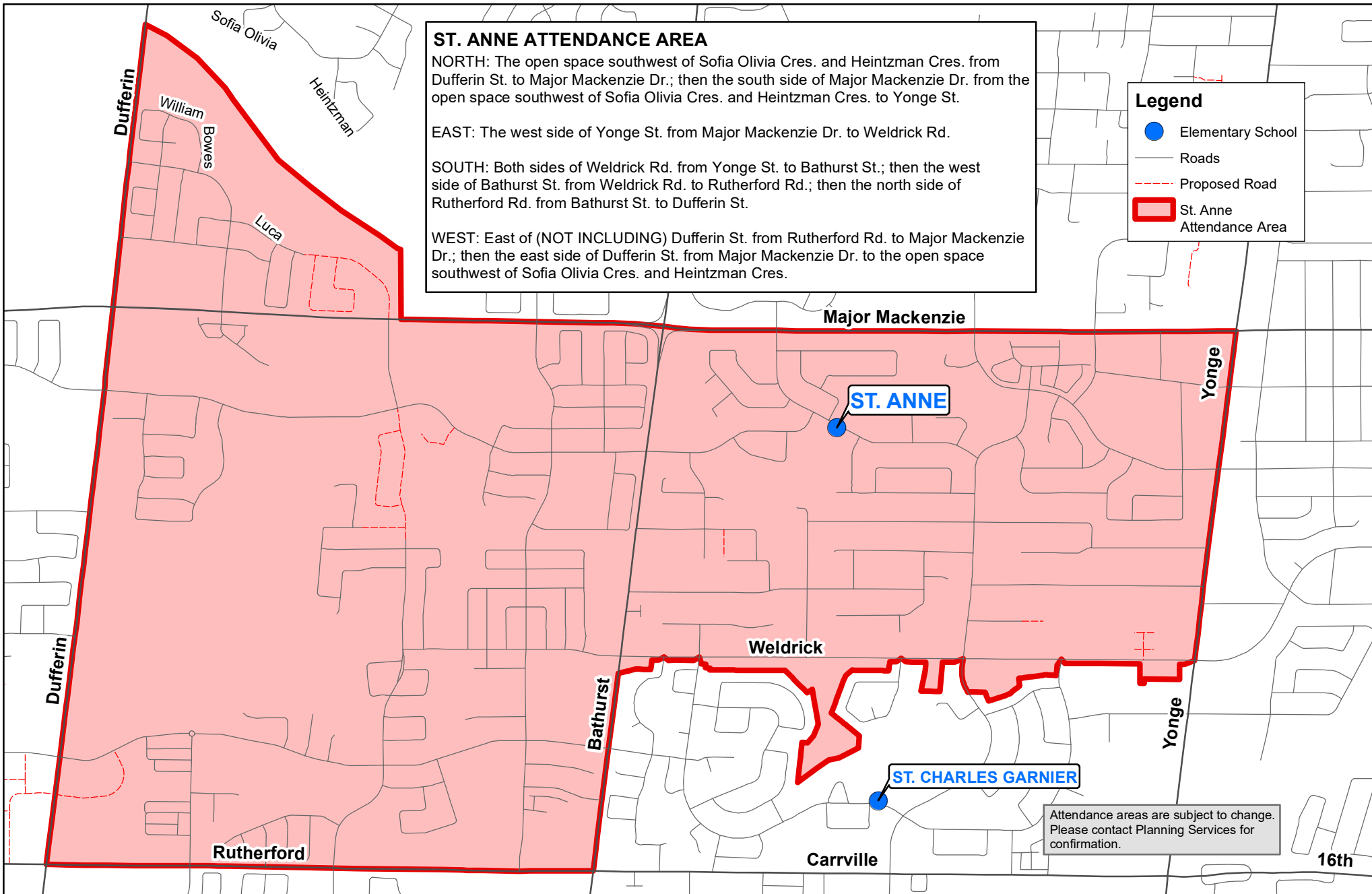
EAST: The west side of Yonge St. from Major Mackenzie Dr. to Weldrick Rd.

SOUTH: Both sides of Weldrick Rd. from Yonge St. to Bathurst St.; then the west side of Bathurst St. from Weldrick Rd. to Rutherford Rd.; then the north side of Rutherford Rd. from Bathurst St. to Dufferin St.

WEST: East of (NOT INCLUDING) Dufferin St. from Rutherford Rd. to Major Mackenzie Dr.; then the east side of Dufferin St. from Major Mackenzie Dr. to the open space southwest of Sofia Olivia Cres. and Heintzman Cres.

Legend

-  Elementary School
-  Roads
-  Proposed Road
-  St. Anne Attendance Area



Attendance areas are subject to change. Please contact Planning Services for confirmation.

